

**REALIZZAZIONE CANALE A PROTEZIONE DELLA SP  
63 IN LOC. TANCAU - CUP: J47B16000460001**

PROGETTISTA:

**I**NG. **F**FRANCO **P**ILI

VIA MONS.VIRGILIO 88, 08048 TORTOLI' (OG)

TEL/FAX:0782626107/3933323353

e-mail: pilifranco@gmail.com

**S E T T O R E  
I N F R A S T R U T T U R E**

ELABORATO:

**C2**

OGGETTO:

Profilo Longitudinale Strada Provinciale

**PROGETTO ESECUTIVO**

SCALA: 1:100/1:100

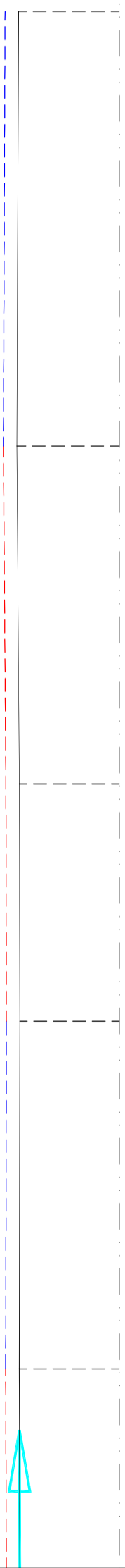
DATA: GENNAIO 2020

REV. N:

DEL:

0,00

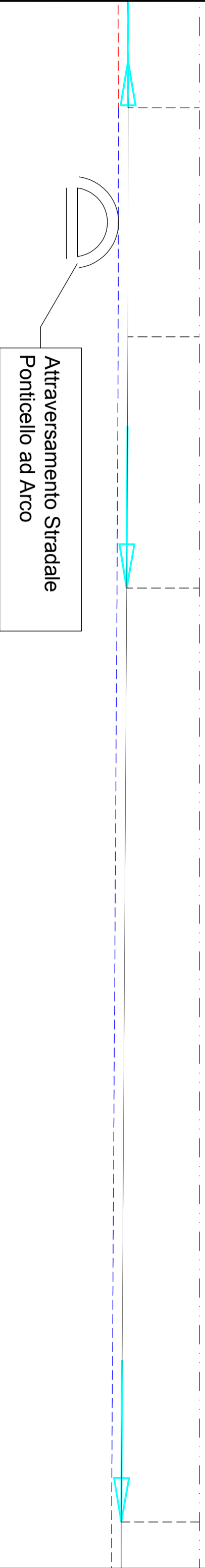
QUOTA DI RIFERIMENTO




Km 2+385

scala x 1:100  
scala y 1:100

SEZIONI	171	172	169	168	167
QUOTE TERRENO	-1.93	-1.97	-1.92	-1.91	-1.92
QUOTE PROGETTO					
DISTANZE PARZIALI	8,341	6,476	4,550	3,268	3,400
DISTANZE PROGRESSIVA	0,000	8,341	14,817	19,367	26,035

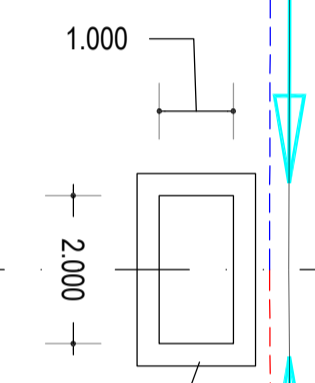


164	161	160	158
-1.90	-1.91	-1.94	-2.09
32,788	38,915	45,638	70,620




Profilo Longitudinale Strada  
 Provinciale  
 scala 1:100/ 1:100

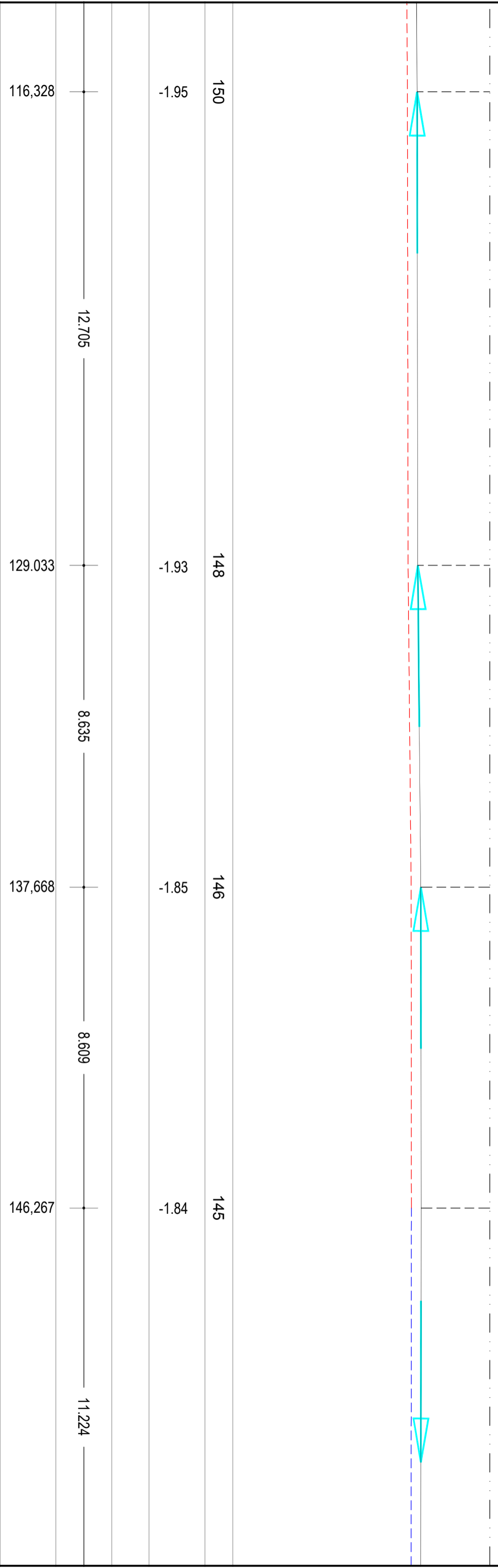
Punto di minima  
quota lungo il tratto  
stradale in esame



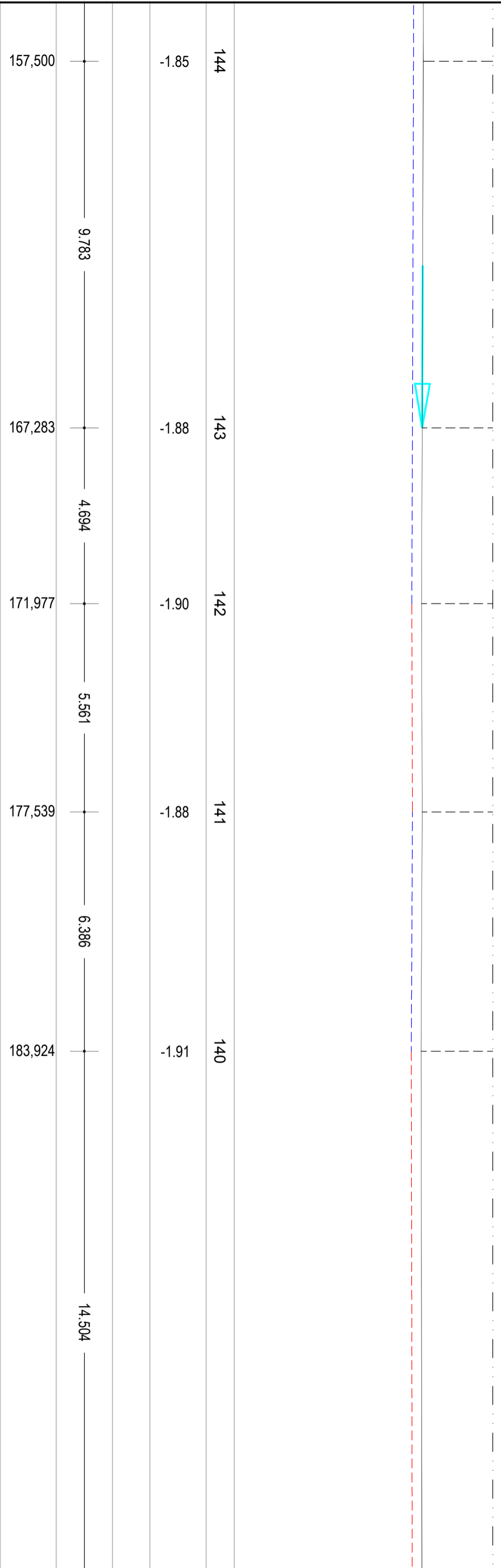
**Nuovo Attraversamento  
Stradale: Scatolare in cls  
armato  
dimensione luce 200 cm x  
100 cm**



Sezione Tipo 3

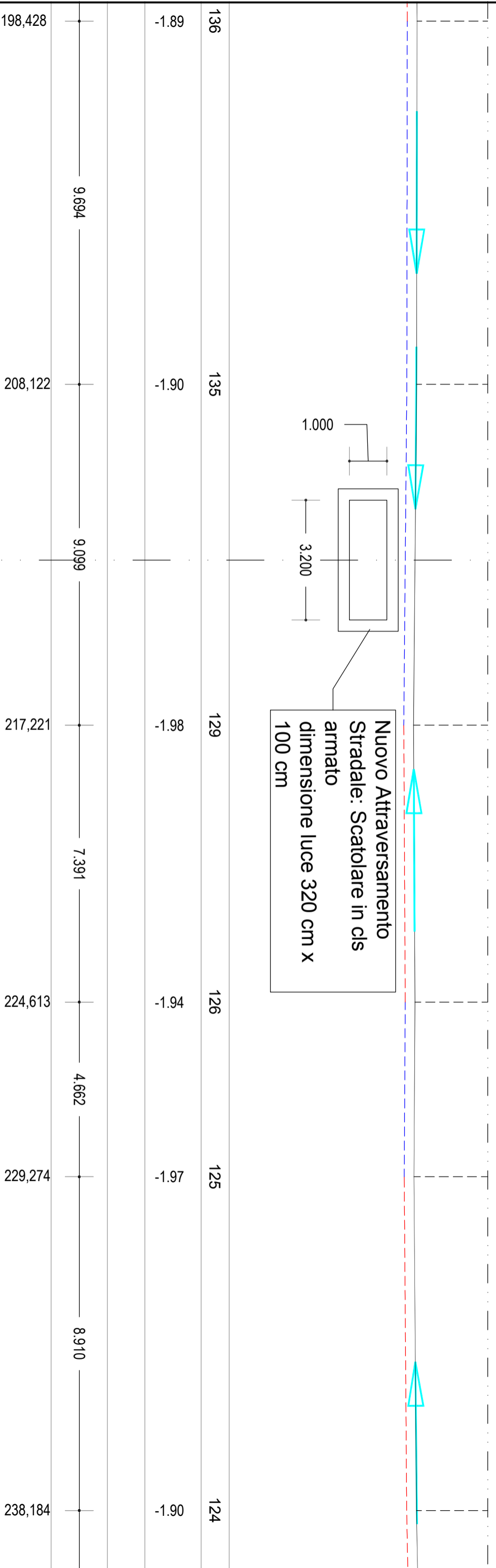
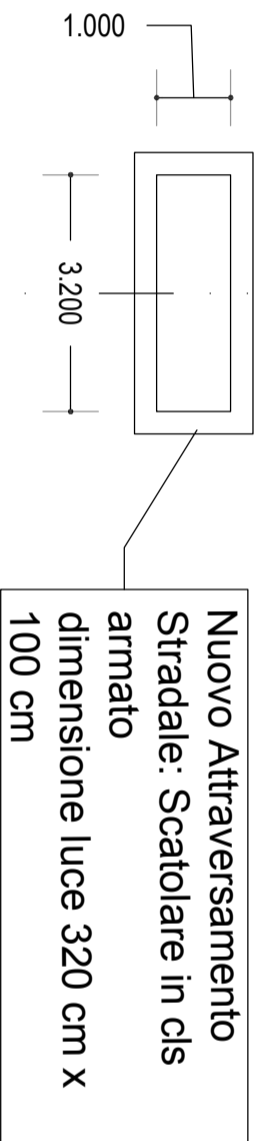



Profilo Longitudinale Strada  
 Provinciale  
 scala 1:100/ 1:100



Profilo Longitudinale Strada  
 Provinciale  
 scala 1:100/ 1:100

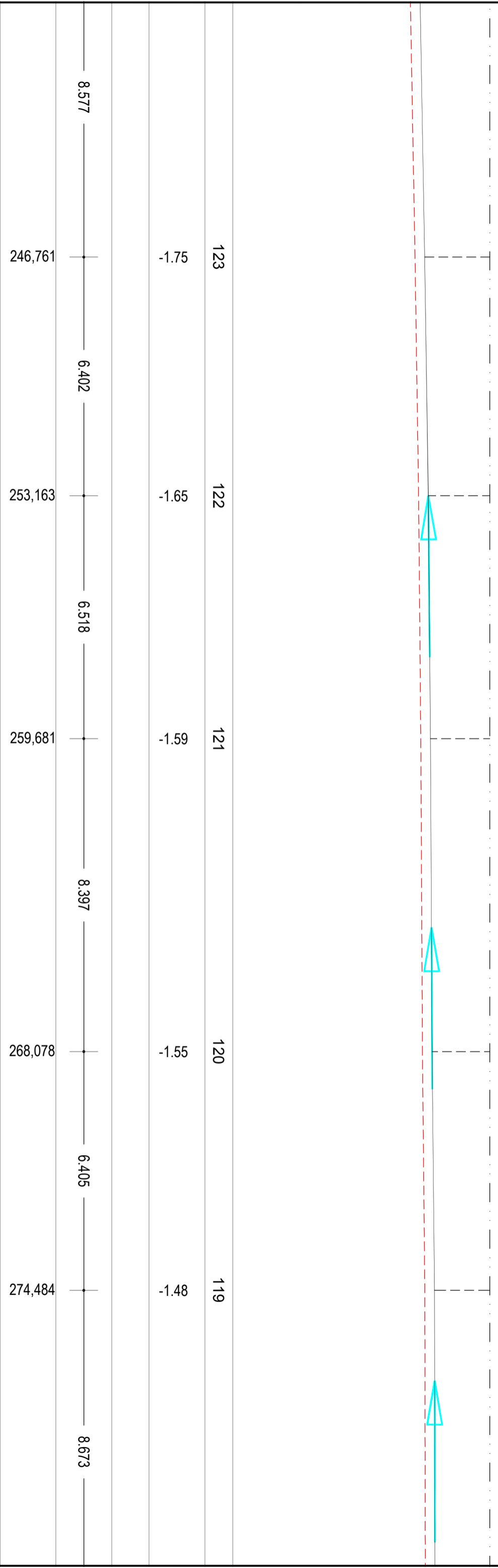
Punto di minima  
quota lungo il tratto  
stradale in esame



Sezione Tipo 2

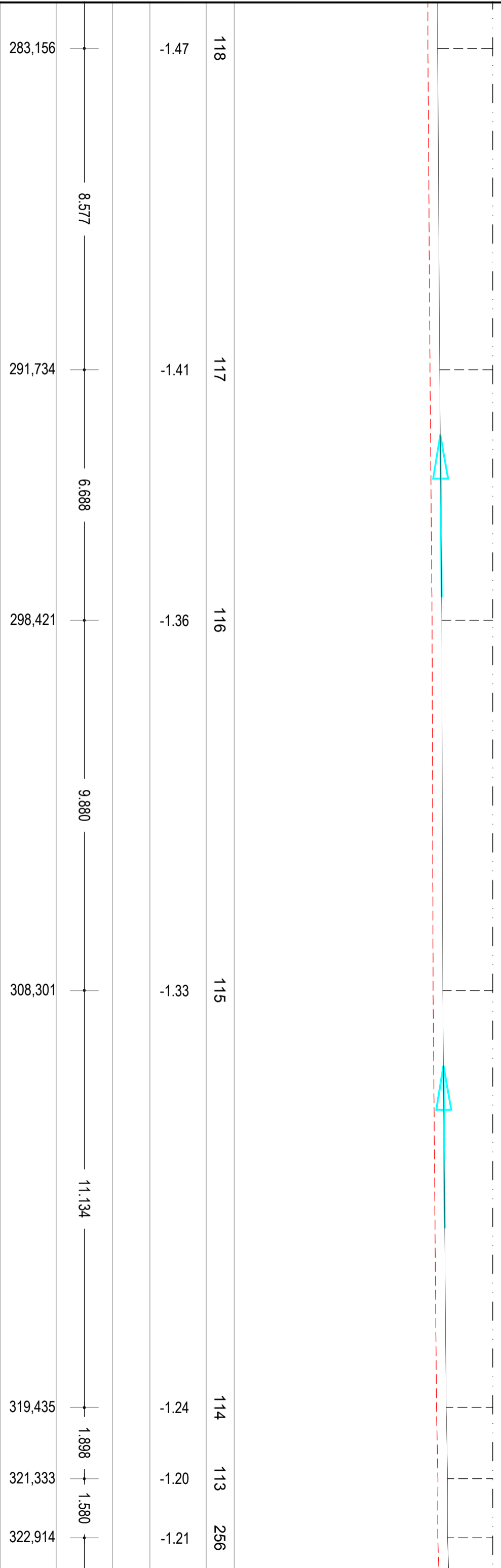


Profilo Longitudinale Strada  
Provinciale  
scala 1:100/ 1:100

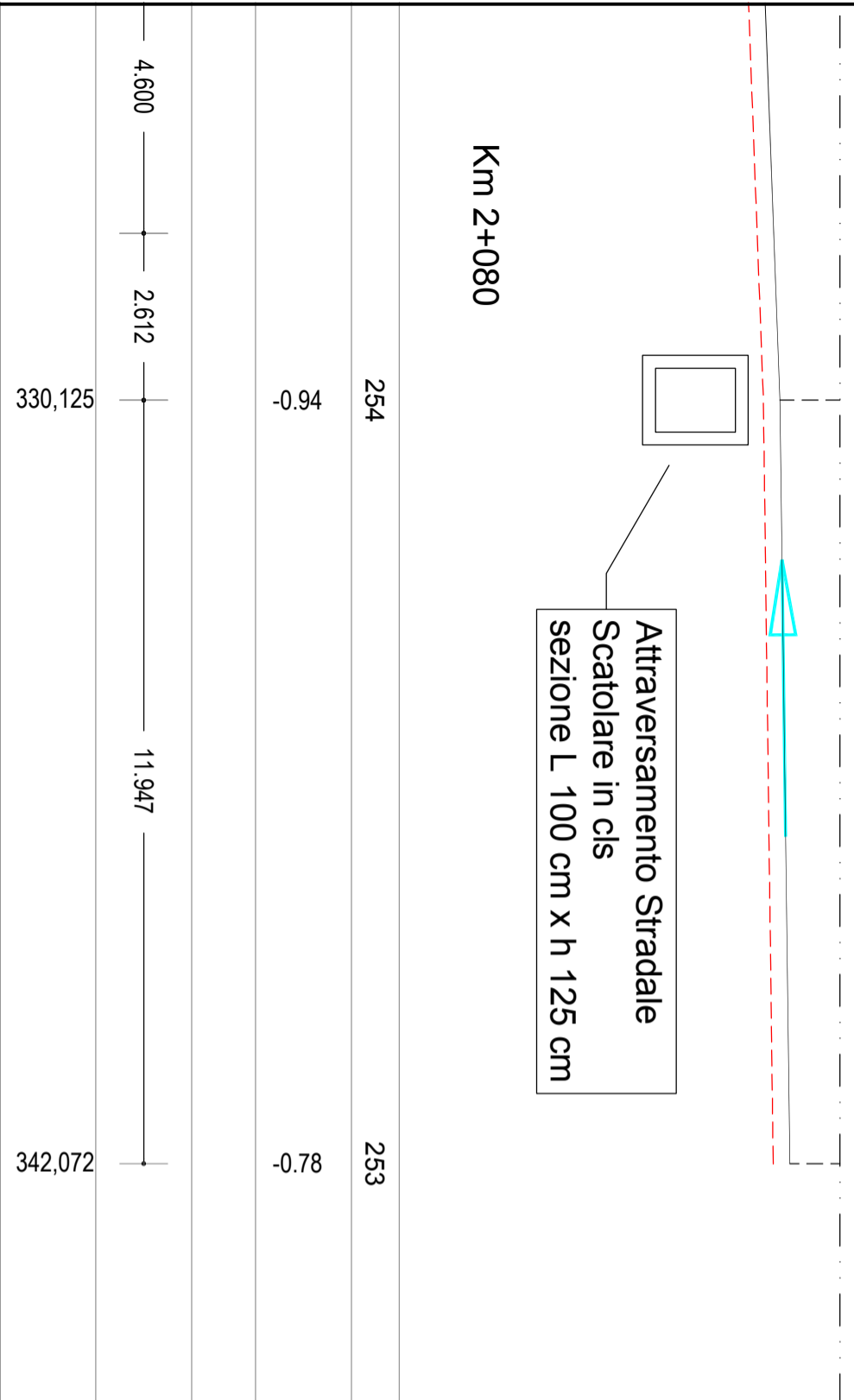


Profilo Longitudinale Strada Provinciale  
 scala 1:100/ 1:100





Profilo Longitudinale Strada  
 Provinciale  
 scala 1:100/ 1:100



Profilo Longitudinale Strada Provinciale  
scala 1:100/ 1:100